




LINN COUNTY PRECINCT MAPS

CR-17

-  Poll Locations
-  Precinct
-  Corporate Limits



© Linn County
Linn County makes No warranties, expressed or implied, including without limitation, any warranties of merchantability or fitness for a particular purpose. In no event shall Linn County be liable for lost profits or any consequential or incidental damages caused by the use of this map.

Linn County Auditor's Office
930 1st St. S.W.
Cedar Rapids, IA 52404
(319) 892-5300
gis@linncounty.org
<http://www.linncounty.org>
1 inch equals 1,500 feet
Date Printed: August 24, 2007