





# LINN COUNTY PRECINCT MAPS

## CR-43

-  Poll Locations
-  Precinct
-  Corporate Limits



© Linn County  
 Linn County makes no warranties, expressed or implied, including without limitation, any warranties of merchantability or fitness for a particular purpose. In no event shall Linn County be liable for lost profits or any consequential or incidental damages caused by the use of this map.  
 Linn County Auditor's Office  
 930 1st St. S.W.  
 Cedar Rapids, IA 52404  
 (319) 892-5300  
[gr@linncounty.org](mailto:gr@linncounty.org)  
<http://www.linncounty.org>  
 1 inch equals 3,000 feet  
 Date Printed: August 24, 2007